

Owner 1401 EAST 55TH PROPERTIES, LLC
Address 1401 E 55 ST
 CLEVELAND, OH. 44103
Land Use (4300) C - CAFETERIA
Legal Description 343 KINDSVATER 0001 NWP
Neighborhood Code 21179

SKETCH

MAP VIEW

| |
|---|
| <p>Building 1</p> <p>Commercial building sketches are not available at this time. Please contact us at ISC_Support_Center@cuyahoga.gov or call (216) 443-8007.</p> |
| <p>Building 2</p> <p>Commercial building sketches are not available at this time. Please contact us at ISC_Support_Center@cuyahoga.gov or call (216) 443-8007.</p> |
| <p>Building 3</p> <p>Commercial building sketches are not available at this time. Please contact us at ISC_Support_Center@cuyahoga.gov or call (216) 443-8007.</p> |

Map Image

BUILDING INFORMATION

| | | | | | |
|--------------------|----------------|--------------------|------------|------------------|-------------|
| Building ID | 1 | Construction Class | CLASS D | Basement Type | PART |
| Total Story Height | 2 | Usable Area | 9,292 | Condition | AVERAGE |
| Date Built | 1976 | Date Remodeled | 1991 | Exterior Walls | BR & WD |
| Framing | WOOD / TIMBER | Roof Type | FLAT | Roof Covering | COMPOSITION |
| Office Area | | Mezzanine Area | | Mezzanine Finish | |
| Wall Height | 10 | Heat Type | FORCED-AIR | Air Conditioning | NONE |
| Office Finish | | Retail Area | | Retail Finish | |
| Building ID | 2 | Construction Class | CLASS C | Basement Type | SLAB |
| Total Story Height | 1 | Usable Area | 2,858 | Condition | AVERAGE |
| Date Built | 1977 | Date Remodeled | 1991 | Exterior Walls | BR & BLK |
| Framing | FIRE RESISTANT | Roof Type | FLAT | Roof Covering | COMPOSITION |
| Office Area | | Mezzanine Area | | Mezzanine Finish | |
| Wall Height | 10 | Heat Type | FORCED-AIR | Air Conditioning | ROOM-UNITS |
| Office Finish | | Retail Area | | Retail Finish | |
| Building ID | 3 | Construction Class | CLASS C | Basement Type | SLAB |
| Total Story Height | 1 | Usable Area | 1,926 | Condition | AVERAGE |
| Date Built | 1976 | Date Remodeled | 1990 | Exterior Walls | BRICK |
| Framing | FIRE RESISTANT | Roof Type | FLAT | Roof Covering | COMPOSITION |
| Office Area | | Mezzanine Area | | Mezzanine Finish | |
| Wall Height | 11 | Heat Type | FORCED-AIR | Air Conditioning | CENTRAL |
| Office Finish | | Retail Area | | Retail Finish | |

LAND

VALUATION

| Code | Frontage | Depth | Acreage | Sq Ft |
|------|----------|-------|---------|-------|
| PRM | | | 0.08 | 3,645 |

| 2018 Values | Taxable Market Value | Exempt Market Value | Abated Market Value | Assessed Taxable Value |
|----------------|----------------------|---------------------|---------------------|------------------------|
| Land Value | \$14,600 | \$0 | \$0 | \$5,110 |
| Building Value | \$238,100 | \$0 | \$0 | \$83,340 |
| Total Value | \$252,700 | \$0 | \$0 | \$88,450 |
| Land Use | 4300 | | | RESTAURANT CAFETERIA |

PERMITS

IMPROVEMENTS

| Tax Year | Reason | Tax Change | Exempt Change | Percent Complete | Reinspect | Notes |
|----------|-----------------------|------------|---------------|------------------|-----------|---|
| 2019 | 30 - New Construction | \$ | \$ | 100% | No | BOARD-UPS COMPLETE VOID PERMIT 1-1-2019 |

| Type | Description | Size | Height Depth |
|------|--------------------|--------------------|--------------|
| 200 | PAVING | 42,200 SQUARE FEET | |
| 601 | MASONRY WALLS - 8' | 150 LINEAR FEET | 6 |

SALES

| Date | Buyer | Seller | Price |
|------------|--------------------------------|-------------------------------|-----------|
| 3/16/2012 | 1401 EAST 55TH PROPERTIES, LLC | ROSSI, ANNA & GLINSKI, MARGOT | \$425,000 |
| 3/16/2012 | ROSSI, ANNA & GLINSKI, MARGOT | Longo, Michael Trustee | \$0 |
| 6/4/2002 | Longo, Michael Trustee | Longo Family Partnership Ltd | \$0 |
| 9/28/1999 | Longo Family Partnership Ltd | Longo Michael | \$0 |
| 11/15/1988 | Longo Michael | Sterle Frank | \$310,000 |

Taxes

| | 2018 Taxes | Charges | Payments | Balance Due |
|---------------------|-------------------|----------------|-----------------|--------------------|
| Tax Balance Summary | | \$32,318.49 | \$2,238.36 | \$30,080.13 |

Owner 1401 EAST 55TH PROPERTIES, LLC
Address E 55 ST
 CLEVELAND, OH. 44103
Land Use (4300) C - CAFETERIA
Legal Description 343 KINDSVATER S/L 2 NWP 0001 SWP
Neighborhood Code 21179

SKETCH

MAP VIEW



Map Image

BUILDING INFORMATION

LAND

| Code | Frontage | Depth | Acreage | Sq Ft |
|------|----------|-------|---------|-------|
| PRM | | | 0.08 | 3,600 |

VALUATION

| 2018 Values | Taxable Market Value | Exempt Market Value | Abated Market Value | Assessed Taxable Value |
|----------------|----------------------|---------------------|---------------------|------------------------|
| Land Value | \$14,400 | \$0 | \$0 | \$5,040 |
| Building Value | \$0 | \$0 | \$0 | \$0 |
| Total Value | \$14,400 | \$0 | \$0 | \$5,040 |
| Land Use | 4300 | | | RESTAURANT CAFETERIA |

PERMITS

| Tax Year | Reason | Tax Change | Exempt Change | Percent Complete | Reinspect | Notes |
|----------|--------|------------|---------------|------------------|-----------|-------|
|----------|--------|------------|---------------|------------------|-----------|-------|

IMPROVEMENTS

| Type | Description | Size | Height Depth |
|------|-------------|------|--------------|
|------|-------------|------|--------------|

SALES

| Date | Buyer | Seller | Price |
|------------|--------------------------------|-------------------------------|-----------|
| 3/16/2012 | 1401 EAST 55th PROPERTIES, LLC | ROSSI, ANNA & GLINSKI, MARGOT | \$425,000 |
| 3/16/2012 | ROSSI, ANNA & GLINSKI, MARGOT | Longo, Michael Trustee | \$0 |
| 6/4/2002 | Longo, Michael Trustee | Longo Family Partnership Ltd | \$0 |
| 9/28/1999 | Longo Family Partnership Ltd | Longo Michael | \$0 |
| 11/15/1988 | Longo Michael | Sterle Frank | \$0 |
| 1/1/1975 | Sterle Frank | | \$0 |

Taxes

| 2018 Taxes | Charges | Payments | Balance Due |
|---------------------|------------|----------|-------------|
| Tax Balance Summary | \$1,184.86 | \$0.00 | \$1,184.86 |

Owner 1401 EAST 55TH PROPERTIES, LLC
Address E 55 ST
 CLEVELAND, OH. 44103
Land Use (4300) C - CAFETERIA
Legal Description 343 KINSVATER 0002 SP
Neighborhood Code 21179

SKETCH

MAP VIEW



Map Image

BUILDING INFORMATION

LAND

| Code | Frontage | Depth | Acreage | Sq Ft |
|------|----------|-------|---------|-------|
| PRM | | | 0.16 | 7,040 |

VALUATION

| 2018 Values | Taxable Market Value | Exempt Market Value | Abated Market Value | Assessed Taxable Value |
|----------------|----------------------|---------------------|---------------------|------------------------|
| Land Value | \$28,200 | \$0 | \$0 | \$9,870 |
| Building Value | \$0 | \$0 | \$0 | \$0 |
| Total Value | \$28,200 | \$0 | \$0 | \$9,870 |
| Land Use | 4300 | | | RESTAURANT CAFETERIA |

PERMITS

| Tax Year | Reason | Tax Change | Exempt Change | Percent Complete | Reinspect | Notes |
|----------|--------|------------|---------------|------------------|-----------|-------|
|----------|--------|------------|---------------|------------------|-----------|-------|

IMPROVEMENTS

| Type | Description | Size | Height Depth |
|------|-------------|------|--------------|
|------|-------------|------|--------------|

SALES


| Date | Buyer | Seller | Price |
|------------|--------------------------------|-------------------------------|-----------|
| 3/16/2012 | 1401 EAST 55th PROPERTIES, LLC | ROSSI, ANNA & GLINSKI, MARGOT | \$425,000 |
| 3/16/2012 | ROSSI, ANNA & GLINSKI, MARGOT | Longo, Michael Trustee | \$0 |
| 6/4/2002 | Longo, Michael Trustee | Longo Family Partnership Ltd | \$0 |
| 9/28/1999 | Longo Family Partnership Ltd | Longo Michael | \$0 |
| 11/15/1988 | Longo Michael | Sterle Frank | \$0 |
| 1/1/1975 | Sterle Frank | | \$0 |

Taxes

| 2018 Taxes | Charges | Payments | Balance Due |
|---------------------|------------|----------|-------------|
| Tax Balance Summary | \$2,270.34 | \$486.05 | \$1,784.29 |

Owner 1401 EAST 55TH PROPERTIES, LLC
Address E 55 ST
 CLEVELAND, OH. 44103
Land Use (4300) C - CAFETERIA
Legal Description 343 PROSSER 0036 ALL
Neighborhood Code 21179

SKETCH



MAP VIEW

Map Image

BUILDING INFORMATION

LAND

| Code | Frontage | Depth | Acreage | Sq Ft |
|------|----------|-------|---------|-------|
| PRM | | | 0.14 | 6,000 |

VALUATION

| 2018 Values | Taxable Market Value | Exempt Market Value | Abated Market Value | Assessed Taxable Value |
|----------------|----------------------|---------------------|---------------------|------------------------|
| Land Value | \$24,000 | \$0 | \$0 | \$8,400 |
| Building Value | \$0 | \$0 | \$0 | \$0 |
| Total Value | \$24,000 | \$0 | \$0 | \$8,400 |
| Land Use | 4300 | | | RESTAURANT CAFETERIA |

PERMITS

| Tax Year | Reason | Tax Change | Exempt Change | Percent Complete | Reinspect | Notes |
|----------|--------|------------|---------------|------------------|-----------|-------|
|----------|--------|------------|---------------|------------------|-----------|-------|

IMPROVEMENTS

| Type | Description | Size | Height Depth |
|------|-------------|------|--------------|
|------|-------------|------|--------------|

SALES

| Date | Buyer | Seller | Price |
|------------|--------------------------------|-------------------------------|-----------|
| 3/16/2012 | 1401 EAST 55th PROPERTIES, LLC | ROSSI, ANNA & GLINSKI, MARGOT | \$425,000 |
| 3/16/2012 | ROSSI, ANNA & GLINSKI, MARGOT | Longo, Michael Trustee | \$0 |
| 6/4/2002 | Longo, Michael Trustee | Longo Family Partnership Ltd | \$0 |
| 9/28/1999 | Longo Family Partnership Ltd | Longo Michael | \$0 |
| 11/15/1988 | Longo Michael | Sterle Frank | \$0 |
| 1/1/1975 | Sterle Frank | | \$0 |


Taxes

| 2018 Taxes | Charges | Payments | Balance Due |
|---------------------|------------|----------|-------------|
| Tax Balance Summary | \$1,932.14 | \$413.64 | \$1,518.50 |

Owner 1401 EAST 55TH PROPERTIES, LLC
Address E 55 ST
 CLEVELAND, OH. 44103
Land Use (4300) C - CAFETERIA
Legal Description 343 PROSSER 0035 ALL
Neighborhood Code 21179

SKETCH

MAP VIEW



Map Image

BUILDING INFORMATION

LAND

| Code | Frontage | Depth | Acreage | Sq Ft |
|------|----------|-------|---------|-------|
| PRM | | | 0.14 | 6,000 |

VALUATION

| 2018 Values | Taxable Market Value | Exempt Market Value | Abated Market Value | Assessed Taxable Value |
|----------------|----------------------|---------------------|---------------------|------------------------|
| Land Value | \$24,000 | \$0 | \$0 | \$8,400 |
| Building Value | \$0 | \$0 | \$0 | \$0 |
| Total Value | \$24,000 | \$0 | \$0 | \$8,400 |
| Land Use | 4300 | | | RESTAURANT CAFETERIA |

PERMITS

| Tax Year | Reason | Tax Change | Exempt Change | Percent Complete | Reinspect | Notes |
|----------|--------|------------|---------------|------------------|-----------|-------|
|----------|--------|------------|---------------|------------------|-----------|-------|

IMPROVEMENTS

| Type | Description | Size | Height Depth |
|------|-------------|------|--------------|
|------|-------------|------|--------------|

SALES

| Date | Buyer | Seller | Price |
|------------|--------------------------------|-------------------------------|-----------|
| 3/16/2012 | 1401 EAST 55th PROPERTIES, LLC | ROSSI, ANNA & GLINSKI, MARGOT | \$425,000 |
| 3/16/2012 | ROSSI, ANNA & GLINSKI, MARGOT | Longo, Michael Trustee | \$0 |
| 6/4/2002 | Longo, Michael Trustee | Longo Family Partnership Ltd | \$0 |
| 9/28/1999 | Longo Family Partnership Ltd | Longo, Michael | \$0 |
| 11/15/1988 | Longo, Michael | ----- | \$0 |
| 8/29/1978 | ----- | Locker August P | \$35,000 |
| 4/7/1978 | Locker August P | Locker August P & Cecilia D | \$0 |
| 1/1/1975 | Locker August P & Cecilia D | | \$0 |

Taxes

| 2018 Taxes | Charges | Payments | Balance Due |
|---------------------|------------|----------|-------------|
| Tax Balance Summary | \$1,932.14 | \$413.64 | \$1,518.50 |

Owner 1401 EAST 55TH PROPERTIES, LLC
Address E 55 ST
 CLEVELAND, OH. 44103
Land Use (4300) C - CAFETERIA
Legal Description 343 PROSSER 0034 ALL
Neighborhood Code 21179

SKETCH

MAP VIEW



Map Image

BUILDING INFORMATION

LAND

| Code | Frontage | Depth | Acreage | Sq Ft |
|------|----------|-------|---------|-------|
| PRM | 45 | | 0.16 | 6,750 |

VALUATION

| 2018 Values | Taxable Market Value | Exempt Market Value | Abated Market Value | Assessed Taxable Value |
|----------------|----------------------|---------------------|---------------------|------------------------|
| Land Value | \$27,000 | \$0 | \$0 | \$9,450 |
| Building Value | \$0 | \$0 | \$0 | \$0 |
| Total Value | \$27,000 | \$0 | \$0 | \$9,450 |
| Land Use | 4300 | | | RESTAURANT CAFETERIA |

PERMITS

| Tax Year | Reason | Tax Change | Exempt Change | Percent Complete | Reinspect | Notes |
|----------|--------|------------|---------------|------------------|-----------|-------|
|----------|--------|------------|---------------|------------------|-----------|-------|

IMPROVEMENTS

| Type | Description | Size | Height Depth |
|------|-------------|------|--------------|
|------|-------------|------|--------------|

SALES

| Date | Buyer | Seller | Price |
|------------|--------------------------------|-------------------------------|-----------|
| 3/16/2012 | 1401 EAST 55th PROPERTIES, LLC | ROSSI, ANNA & GLINSKI, MARGOT | \$425,000 |
| 3/16/2012 | ROSSI, ANNA & GLINSKI, MARGOT | Longo, Michael Trustee | \$0 |
| 6/4/2002 | Longo, Michael Trustee | Longo Family Partnership Ltd | \$0 |
| 9/28/1999 | Longo Family Partnership Ltd | Longo Michael | \$0 |
| 11/15/1988 | Longo Michael | Sterle Frank | \$0 |
| 8/29/1978 | Sterle Frank | Locker August P | \$0 |
| 4/7/1978 | Locker August P | Locker August & Cecilia | \$0 |
| 1/1/1975 | Locker August & Cecilia | | \$0 |

Taxes

| 2018 Taxes | Charges | Payments | Balance Due |
|---------------------|------------|----------|-------------|
| Tax Balance Summary | \$2,229.13 | \$0.00 | \$2,229.13 |



Cuyahoga County, Ohio - Property Summary Report


Parcel: 104-14-070



Owner 1401 EAST 55TH PROPERTIES, LLC
Address 5608 BONNA AVE
 CLEVELAND, OH. 44103
Land Use (4300) C - CAFETERIA
Legal Description 343 KINDSVATER 0003 WP
Neighborhood Code 22117

SKETCH

MAP VIEW



Map Image

BUILDING INFORMATION

LAND

| Code | Frontage | Depth | Acreage | Sq Ft |
|------|----------|-------|---------|-------|
| PRM | 34 | | 0.1 | 4,233 |

VALUATION

| 2018 Values | Taxable Market Value | Exempt Market Value | Abated Market Value | Assessed Taxable Value |
|----------------|----------------------|---------------------|---------------------|------------------------|
| Land Value | \$3,200 | \$0 | \$0 | \$1,120 |
| Building Value | \$0 | \$0 | \$0 | \$0 |
| Total Value | \$3,200 | \$0 | \$0 | \$1,120 |
| Land Use | 4300 | | | RESTAURANT CAFETERIA |

PERMITS

| Tax Year | Reason | Tax Change | Exempt Change | Percent Complete | Reinspect | Notes |
|----------|--------|------------|---------------|------------------|-----------|-------|
|----------|--------|------------|---------------|------------------|-----------|-------|

IMPROVEMENTS

| Type | Description | Size | Height Depth |
|------|-------------|------|--------------|
|------|-------------|------|--------------|

SALES

| Date | Buyer | Seller | Price |
|------------|--------------------------------|-------------------------------|-----------|
| 3/16/2012 | 1401 EAST 55th PROPERTIES, LLC | ROSSI, ANNA & GLINSKI, MARGOT | \$425,000 |
| 3/16/2012 | ROSSI, ANNA & GLINSKI, MARGOT | Longo, Michael Trustee | \$0 |
| 6/4/2002 | Longo, Michael Trustee | Longo Family Partnership Ltd | \$0 |
| 9/28/1999 | Longo Family Partnership Ltd | Longo, Michael | \$0 |
| 12/21/1995 | Longo, Michael | Schultz Marjorie V | \$22,000 |
| 9/5/1975 | Schultz Marjorie V | Schultz Frank & Marjorie | \$0 |
| 1/1/1975 | Schultz Frank & Marjorie | | \$0 |

Taxes

| 2018 Taxes | Charges | Payments | Balance Due |
|---------------------|----------|----------|-------------|
| Tax Balance Summary | \$917.59 | \$0.00 | \$917.59 |

Owner 1401 EAST 55TH PROPERTIES, LLC
Address 5604 BONNA AVE
 CLEVELAND, OH. 44103
Land Use (4300) C - CAFETERIA
Legal Description 343 KINDSVATER S/L 2 NEP 0001 EP
Neighborhood Code 22179

SKETCH



MAP VIEW

Map Image

BUILDING INFORMATION

LAND

| Code | Frontage | Depth | Acreage | Sq Ft |
|------|----------|-------|---------|-------|
| PRM | 35 | 81 | 0.07 | 2,835 |

VALUATION

| 2018 Values | Taxable Market Value | Exempt Market Value | Abated Market Value | Assessed Taxable Value |
|----------------|----------------------|---------------------|---------------------|------------------------|
| Land Value | \$11,300 | \$0 | \$0 | \$3,960 |
| Building Value | \$0 | \$0 | \$0 | \$0 |
| Total Value | \$11,300 | \$0 | \$0 | \$3,960 |
| Land Use | 4300 | | | RESTAURANT CAFETERIA |

PERMITS

| Tax Year | Reason | Tax Change | Exempt Change | Percent Complete | Reinspect | Notes |
|----------|-----------------------|------------|---------------|------------------|-----------|---|
| 2010 | 30 - New Construction | \$ | \$ | 100% | No | DWELLING ALREADY RAZED AND VALUE REMOVED COMPLETE 1-1-2010 NO VALUE |

IMPROVEMENTS

| Type | Description | Size | Height Depth |
|------|-------------|------|--------------|
|------|-------------|------|--------------|

SALES

| Date | Buyer | Seller | Price |
|-----------|--------------------------------|-------------------------------|-----------|
| 3/16/2012 | 1401 EAST 55th PROPERTIES, LLC | ROSSI, ANNA & GLINSKI, MARGOT | \$425,000 |
| 3/16/2012 | ROSSI, ANNA & GLINSKI, MARGOT | LONGO, MICHAEL TRUSTEE | \$0 |
| 1/8/2009 | LONGO, MICHAEL TRUSTEE | Bonnie B Harvath | \$33,100 |
| 4/16/1979 | Bonnie B Harvath | Harvath Joseph C & | \$0 |
| 1/1/1975 | Harvath Joseph C & | | \$0 |

Taxes

| 2018 Taxes | Charges | Payments | Balance Due |
|---------------------|----------|----------|-------------|
| Tax Balance Summary | \$899.81 | \$0.00 | \$899.81 |

Owner 1401 EAST 55TH PROPERTIES, LLC
Address BONNA AVE
 CLEVELAND, OH. 44103
Land Use (4300) C - CAFETERIA
Legal Description 343 KINDSVATER S/L 2 EP 125 WP 0001
Neighborhood Code 21179

SKETCH

MAP VIEW



Map Image

BUILDING INFORMATION

LAND

| Code | Frontage | Depth | Acreage | Sq Ft |
|------|----------|-------|---------|-------|
| PRM | | | 0.07 | 2,835 |

VALUATION

| 2018 Values | Taxable Market Value | Exempt Market Value | Abated Market Value | Assessed Taxable Value |
|----------------|----------------------|---------------------|---------------------|------------------------|
| Land Value | \$11,300 | \$0 | \$0 | \$3,960 |
| Building Value | \$0 | \$0 | \$0 | \$0 |
| Total Value | \$11,300 | \$0 | \$0 | \$3,960 |
| Land Use | 4300 | | | RESTAURANT CAFETERIA |

PERMITS

| Tax Year | Reason | Tax Change | Exempt Change | Percent Complete | Reinspect | Notes |
|----------|--------|------------|---------------|------------------|-----------|-------|
|----------|--------|------------|---------------|------------------|-----------|-------|

IMPROVEMENTS

| Type | Description | Size | Height Depth |
|------|-------------|------|--------------|
|------|-------------|------|--------------|

SALES

| Date | Buyer | Seller | Price |
|------------|--------------------------------|-------------------------------|-----------|
| 3/16/2012 | 1401 EAST 55th PROPERTIES, LLC | ROSSI, ANNA & GLINSKI, MARGOT | \$425,000 |
| 3/16/2012 | ROSSI, ANNA & GLINSKI, MARGOT | Longo, Michael Trustee | \$0 |
| 6/4/2002 | Longo, Michael Trustee | Longo Family Partnership Ltd | \$0 |
| 9/28/1999 | Longo Family Partnership Ltd | Longo Michael | \$0 |
| 11/15/1988 | Longo Michael | Sterle Frank | \$0 |
| 1/1/1975 | Sterle Frank | | \$0 |


Taxes

| 2018 Taxes | Charges | Payments | Balance Due |
|---------------------|----------|----------|-------------|
| Tax Balance Summary | \$934.73 | \$0.00 | \$934.73 |

Owner 1401 EAST 55TH PROPERTIES, LLC
Address 5609 PROSSER AVE
 CLEVELAND, OH. 44103
Land Use (4300) C - CAFETERIA
Legal Description 343 PROSSER S/L 33 0032 ALL
Neighborhood Code 22179

SKETCH

MAP VIEW



Map Image

BUILDING INFORMATION

LAND

| Code | Frontage | Depth | Acreage | Sq Ft |
|------|----------|-------|---------|--------|
| PRM | | | 0.23 | 10,000 |

VALUATION

| 2018 Values | Taxable Market Value | Exempt Market Value | Abated Market Value | Assessed Taxable Value |
|----------------|----------------------|---------------------|---------------------|------------------------|
| Land Value | \$40,000 | \$0 | \$0 | \$14,000 |
| Building Value | \$0 | \$0 | \$0 | \$0 |
| Total Value | \$40,000 | \$0 | \$0 | \$14,000 |
| Land Use | 4300 | | | RESTAURANT CAFETERIA |

PERMITS

| Tax Year | Reason | Tax Change | Exempt Change | Percent Complete | Reinspect | Notes |
|----------|--------|------------|---------------|------------------|-----------|-------|
|----------|--------|------------|---------------|------------------|-----------|-------|

IMPROVEMENTS

| Type | Description | Size | Height Depth |
|------|-------------|------|--------------|
|------|-------------|------|--------------|

SALES

| Date | Buyer | Seller | Price |
|------------|--------------------------------|-------------------------------|-----------|
| 3/16/2012 | 1401 EAST 55th PROPERTIES, LLC | ROSSI, ANNA & GLINSKI, MARGOT | \$425,000 |
| 3/16/2012 | ROSSI, ANNA & GLINSKI, MARGOT | Longo, Michael Trustee | \$0 |
| 6/4/2002 | Longo, Michael Trustee | Longo Family Partnership Ltd | \$0 |
| 9/28/1999 | Longo Family Partnership Ltd | Longo Michael | \$0 |
| 11/15/1988 | Longo Michael | Sterle Frank | \$0 |
| 9/13/1976 | Sterle Frank | Sirol Zorko & Maria | \$12,000 |
| 1/1/1975 | Sirol Zorko & Maria | | \$0 |

Taxes

| 2018 Taxes | Charges | Payments | Balance Due |
|---------------------|------------|----------|-------------|
| Tax Balance Summary | \$3,294.39 | \$0 | \$3,294.39 |