

24-0000106.000



Cory Johnson
County Auditor
Guernsey County, Ohio
auditor.guernseycounty.gov

11/30/2025

Parcel

24-0000106.000

499-OTHER COMMERCIAL STRU...

Owner

CARPENTER DANA EDSON

SOLD: 4/1/2021 \$106,632.01

Address

145 PIKE ST QUAKER CITY OH 43773

EAST GUERNSEY LSD


Appraised

\$11,210.00

ACRES: 0

Sketches

Sketch 1



1
Cl
480 sqft

Location

Parcel	24-0000106.000
Owner	CARPENTER DANA EDSON
Address	145 PIKE ST QUAKER CITY OH 43773
City / Township	QUAKER CITY VILLAGE
School District	EAST GUERNSEY LSD

Owner Address

Mailing Name	CARPENTER DANA EDSON
Mailing Address	60980 WILLOW RD
City, State, Zip	QUAKER CITY OH 43773

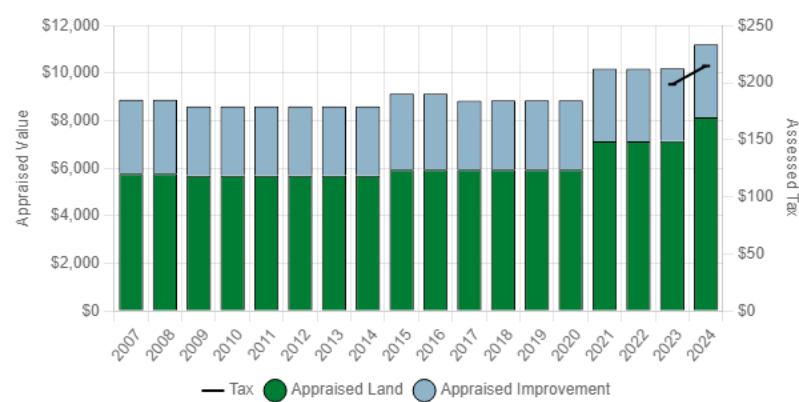
Tax Mailing Address

Mailing Name	CARPENTER DANA E
Mailing Address	60980 WILLOW RD
City, State, Zip	QUAKER CITY OH 43773

Valuation

Appraised (100%)				Assessed (35%)		
Year	Land	Improvements	Total	Land	Improvements	Total
2024	\$8,150.00	\$3,060.00	\$11,210.00	\$2,850.00	\$1,070.00	\$3,920.00
2023	\$7,150.00	\$3,060.00	\$10,210.00	\$2,500.00	\$1,070.00	\$3,570.00
2022	\$7,130.00	\$3,060.00	\$10,190.00	\$2,500.00	\$1,070.00	\$3,570.00
2021	\$7,130.00	\$3,060.00	\$10,190.00	\$2,500.00	\$1,070.00	\$3,570.00
2020	\$5,940.00	\$2,920.00	\$8,860.00	\$2,080.00	\$1,020.00	\$3,100.00
2019	\$5,940.00	\$2,920.00	\$8,860.00	\$2,080.00	\$1,020.00	\$3,100.00

Historic Appraised (100%) Values



Legal			
Legal Acres	0	Land Use	499-OTHER COMMERCIAL STRUCTURES
Legal Description	R7 T9 SS20-07 56 SMITH	Neighborhood	9244-24-QUAKER CITY COM
Agricultural District	NO	Special Assessments	YES
In Foreclosure	NO	In Bankruptcy	NO
In Sheriff Sale	NO	On Contract	NO
On Escrow	NO	On CAUV	NO
Has Homestead Reduction	NO	Has Owner Occupancy Reduction	NO
Lender		Certified Delinquent Year	2025
Improvements			

#	Code	Description	Size (LxW)	Area	Year Built	Appraised Value	Assessed Value
1	CI	GARAGE: ATTACHED FRAME/BLOCK FINISHED	0x0	0	1965	\$2,920.00	\$1,020.00
2	ADJ	MARKET ADJUSTMENT	0x0	0	OLD	\$140.00	\$50.00
Totals						\$3,060.00	\$1,070.00

Sales

Date	Buyer	Seller	Conveyance Number	Deed Type	Valid	Parcels In Sale	Amount
4/1/2021	CARPENTER DANA EDSON	HARTLEY DONALD R	503	DEED OF EXECUTOR	False	2	\$106,632.01
5/21/2020	HARTLEY DONALD R	HARTLEY DONALD R	802	AFFIDAVIT (OF ANY TYPE)	False	2	\$0.00
9/11/2001	HARTLEY DONALD R	NOT ON FILE	1357	WARRANTY DEED	True	1	\$48,000.00
9/5/2000	NOT ON FILE	NOT ON FILE	1249	WARRANTY DEED	True	7	\$0.00
5/16/1988	NOT ON FILE	NOT ON FILE	540	NOT AVAILABLE	False	2	\$0.00
8/28/1986	NOT ON FILE	NOT ON FILE	885	NOT AVAILABLE	False	2	\$0.00

Land

Code	Type	Dim 1	Dim 2	Dim 3	Unit Rate	Rate Factor	Adjustment Factor	Appraised Value
F	FRONT	66.000	132.000	0.000	0	95	100	\$8,150.00
Totals		0.000						\$8,150.00
		Acres						

Tax

2024

	Delinquent	First Half	Second Half	Year Total
CHARGE	\$0.00	\$130.73	\$130.73	\$261.46
REDUCTION		-\$23.40	-\$23.40	-\$46.80
EFFECTIVE TAX	\$0.00	\$107.33	\$107.33	\$214.66
ADJUSTMENT	\$0.00	\$0.00	\$0.00	\$0.00
NON-BUSINESS CREDIT		\$0.00	\$0.00	\$0.00
OWNER OCCUPANCY CREDIT		\$0.00	\$0.00	\$0.00
HOMESTEAD		\$0.00	\$0.00	\$0.00
NET TAX	\$0.00	\$107.33	\$107.33	\$214.66

CAUV RECOUPMENT	\$0.00	\$0.00	\$0.00	\$0.00
SPECIAL ASSESSMENTS	\$0.00	\$0.00	\$0.00	\$0.00
SA PENALTY	\$0.00	\$0.00	\$0.00	\$0.00
SA INTEREST	\$0.00	\$0.00	\$0.00	\$0.00
OTHER PENALTY	\$0.00	\$10.74	\$22.54	\$33.28
OTHER INTEREST	\$0.00	\$0.00	\$0.00	\$0.00
NET OWED	\$0.00	\$118.07	\$129.87	\$247.94
NET PAID	\$0.00	\$0.00	\$0.00	\$0.00
NET DUE	\$0.00	\$118.07	\$129.87	\$247.94
			SURPLUS	\$0.00

Yearly Tax Value Summary

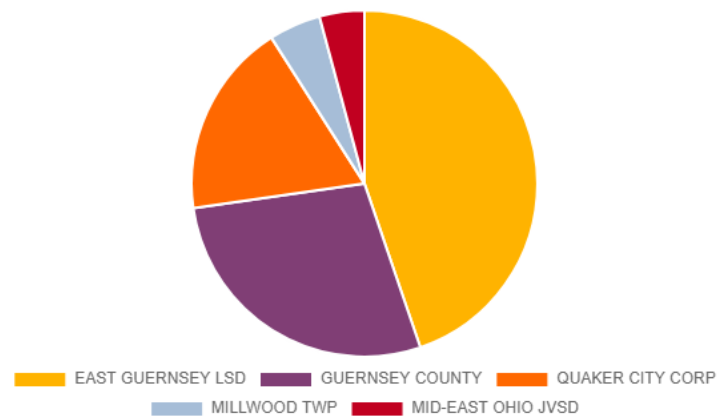
Year	Effective Tax	Delinquency	Net Tax	Taxes Billed
2024	\$214.66	\$0.00	\$214.66	\$214.66
2023	\$194.46	\$0.00	\$194.46	\$198.46

Tax Payments	
Payment Date	Amount
6/21/2024	\$99.23
2/23/2024	\$99.23
6/23/2023	\$103.87
2/24/2023	\$103.87
6/24/2022	\$102.30
2/25/2022	\$102.30
6/25/2021	\$95.89
2/26/2021	\$95.89
7/16/2020	\$94.76
2/28/2020	\$99.63
6/27/2019	\$95.51
2/22/2019	\$95.51
6/26/2018	\$90.77
3/2/2018	\$94.66
6/28/2017	\$76.52
2/24/2017	\$76.52
6/24/2016	\$76.04

Payment Date	Amount
2/25/2016	\$76.04
6/26/2015	\$74.77
2/20/2015	\$74.77
6/27/2014	\$76.63
2/21/2014	\$76.63
6/28/2013	\$78.94
2/22/2013	\$78.94
6/21/2012	\$77.03
2/24/2012	\$77.03
6/24/2011	\$76.35
2/23/2011	\$76.35
7/14/2010	\$75.15
3/24/2010	\$75.15
6/17/2009	\$70.03
2/18/2009	\$70.03
6/18/2008	\$63.99
2/27/2008	\$63.99

Tax Distribution

2024



Tax Unit Name	Levy Name	Amount	Percentage
QUAKER CITY CORP	GENERAL FUND	\$12.22	4.93%
QUAKER CITY CORP	1976 FIRE	\$10.83	4.37%
QUAKER CITY CORP	2006 SEWAGE	\$4.55	1.84%
QUAKER CITY CORP	2009 CURRENT EXPENSE	\$12.75	5.14%
QUAKER CITY CORP	2020 STREET IMPROVEMENT	\$4.78	1.93%
Totals		\$247.94	100%

Tax Unit Name	Levy Name	Amount	Percentage
GUERNSEY COUNTY	GENERAL FUND	\$11.78	4.75%
GUERNSEY COUNTY	1990 MENTAL HEALTH & RETARDATION	\$12.10	4.88%
GUERNSEY COUNTY	1999 MENTAL HEALTH & RETARDATION	\$6.61	2.67%
GUERNSEY COUNTY	2010 COUNTY HEALTH	\$1.89	0.76%
GUERNSEY COUNTY	2010 COUNTY HOME	\$3.82	1.54%
GUERNSEY COUNTY	2012 COUNTY HEALTH	\$1.89	0.76%
GUERNSEY COUNTY	2012 LIBRARY	\$3.82	1.54%
GUERNSEY COUNTY	2014 MENTAL HEALTH	\$3.82	1.54%
GUERNSEY COUNTY	2017 SHERIFF 911	\$3.82	1.54%
GUERNSEY COUNTY	2020 SENIOR CITIZENS	\$5.71	2.30%
GUERNSEY COUNTY	2021 CHILDREN SERVICES	\$11.04	4.45%
GUERNSEY COUNTY	2022 MEALS ON WHEELS	\$3.09	1.25%
MID-EAST OHIO JVSD	1976 CURRENT EXPENSE	\$2.91	1.17%
MID-EAST OHIO JVSD	1986 CURRENT EXPENSE	\$6.15	2.48%
MID-EAST OHIO JVSD	2009 PERMANENT IMPROVEMENT	\$1.34	0.54%
EAST GUERNSEY LSD	PERMANENT IMPROVEMENT	\$14.95	6.03%
EAST GUERNSEY LSD	1976 CURRENT EXPENSE	\$96.03	38.73%
MILLWOOD TWP	GENERAL FUND	\$6.33	2.55%
MILLWOOD TWP	2017 CURRENT EXPENSE	\$5.71	2.30%
Totals		\$247.94	100%

Special Assessments

Project Name	Due			Collected		Balance			
	Year	Delinquent	First Half	Second Half	First Half	Second Half	First Half	Second Half	Total
390 MUSKINGUM WATERSHED	2023	\$0.00	\$2.00	\$2.00	\$2.00	\$2.00	\$0.00	\$0.00	\$0.00